

# RALLY FUNDACIÓN LORY BARRA

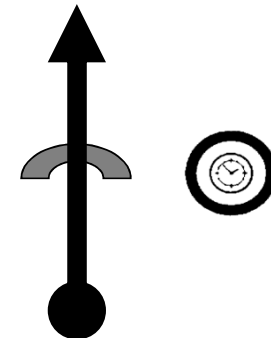
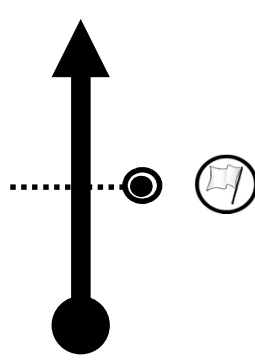
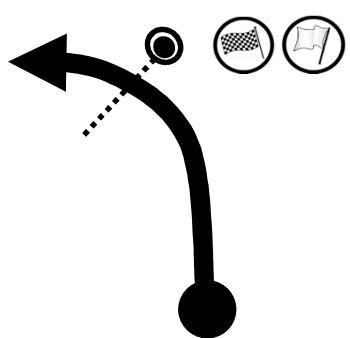
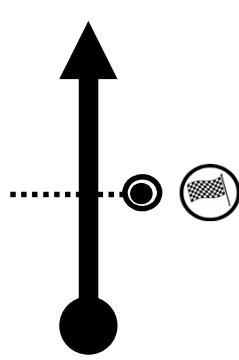
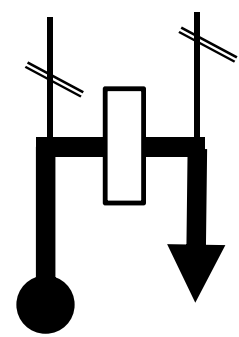
7 Mayo 2022

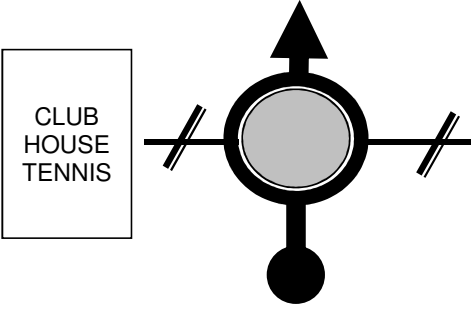
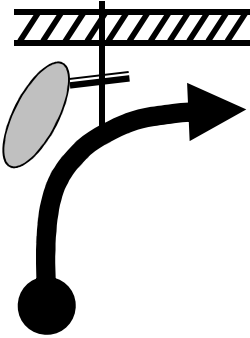

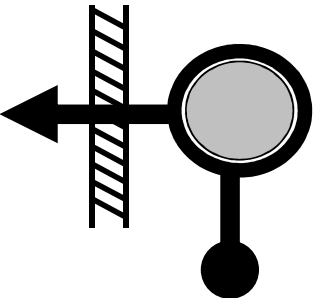



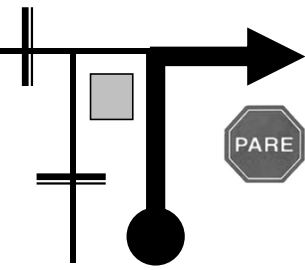
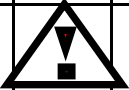


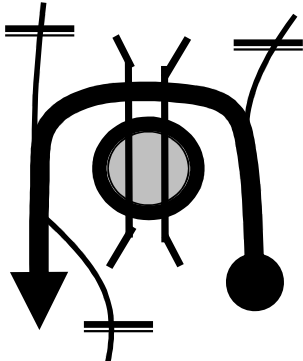

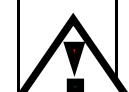

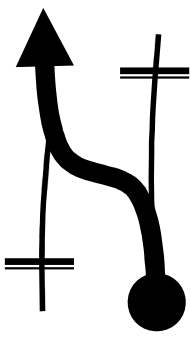

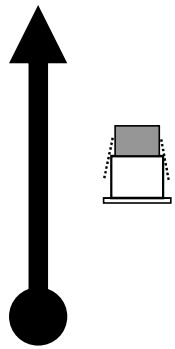
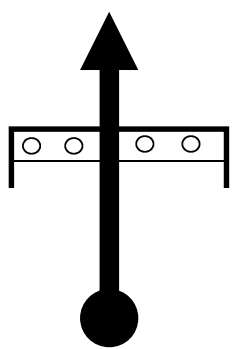



**RALLY FUNDACION LORY BARRA 2022**

**TABLA DE TIEMPOS Y DISTANCIAS**

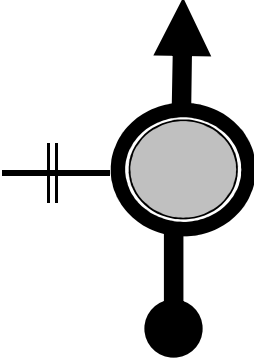
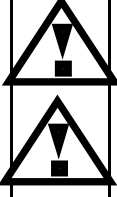
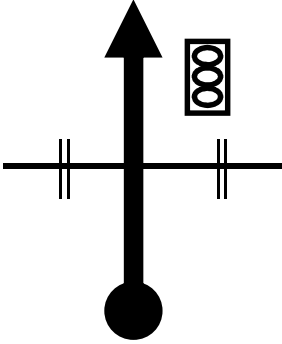

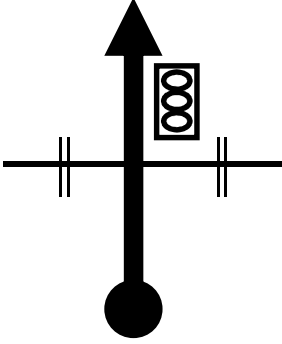

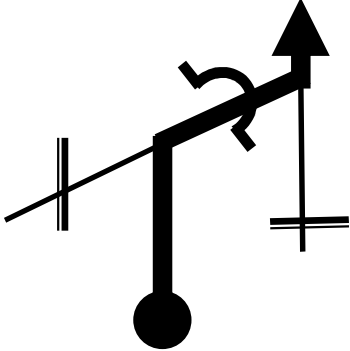
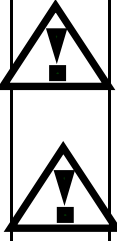

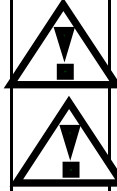
SEC.	C.H.	P.C.	C.S.	UBICACION	DISTANCIAS KM.		TIEMPOS			VEL			
					PARCIAL	TOTAL	C.H.	P.C.	C.SELLO				
1				CH LARGADA - PILARÁ - CAR'S	0.000	0.000	0h00'00"						
				CARS - LARGA PC 1	0.050	0.050		LIBRE					
				1 CARS	0.050	0.100		09"		20			
				2 CARS	0.050	0.150		08"		22			
								EL CAPRICHICO - LARGA PC 3	30.400	30.550	LIBRE		
				3 EL CAPRICHICO	0.070	30.620		10"		25			
				4 EL CAPRICHICO	0.680	31.300		01'38"		25			
				5 EL CAPRICHICO	0.050	31.350		09"		20			
				6 EL CAPRICHICO	0.550	31.900		01'13"		27			
				7 EL CAPRICHICO	0.050	31.950		10"		18			
								COLECTORA RUTA 7 - LARGA PC 8	63.050	95.000	LIBRE		
				8 COLECTORA RUTA 7 - 1	0.080	95.080		12"		25			
9 COLECTORA RUTA 7 - 1	0.050	95.130	08"		22								
10 COLECTORA RUTA 7 - 1	0.370	95.500	33"		40								
11 COLECTORA RUTA 7 - 1	0.100	95.600	12"		30								
12 COLECTORA RUTA 7 - 1	0.500	96.100	51"		35								
13 COLECTORA RUTA 7 - 1	0.050	96.150	09"		20								
14 COLECTORA RUTA 7 - 1	0.300	96.450	30"		36								
		1	YPF RUTA 7 KM 96	1.960	98.410			2h30'00"					
2	1						2h45'00"						
				15 COLECTORA RUTA 7 - 2	0.080	110.490		11"		27			
				16 COLECTORA RUTA 7 - 2	0.050	110.540		09"		20			
				17 COLECTORA RUTA 7 - 2	0.370	110.910		32"		41			
				18 COLECTORA RUTA 7 - 2	0.100	111.010		14"		25			
				19 COLECTORA RUTA 7 - 2	0.500	111.510		50"		36			
				20 COLECTORA RUTA 7 - 2	0.050	111.560		08"		22			
				21 COLECTORA RUTA 7 - 2	0.300	111.860		32"		34			
								PINARES - LARGA PC 22	72.790	184.650	LIBRE		
				22 PINARES	0.100	184.750		13"		28			
				23 PINARES	0.310	185.060		56"		20			
				24 PINARES	0.070	185.130		11"		23			
25 PINARES	0.250	185.380	41"		22								
26 PINARES	0.090	185.470	12"		27								
27 PINARES	0.330	185.800	49"		24								
28 PINARES	0.070	185.870	10"		26								
		2	FUNDACION LORY BARRA	66.340	252.210			4h44'00"					


Sector:	1	Tiempo: 2h10'00"	Desde: PILARÁ
Km:	83.410	Promedio : 40 KM/H	Hasta: YPF RUTA 7 KM 96
Km Total	Km Parcial	Direccion	Informacion
0.000	0.000		PILARÁ CH LARGADA
0.050	0.050		LARGA P.C. N° 1
0.100	0.050		FINAL P.C. N° 1 LARGA P.C. N° 2
0.150	0.050		FINAL P.C. N° 2
0.300	0.150		SALIR POR TRANQUERA HACIA LA GUARDIA

Sector:	1	Tiempo: 2h10'00"	Desde: PILARÁ
Km:	83.410	Promedio : 40 KM/H	Hasta: YPF RUTA 7 KM 96
Km Total	Km Parcial	Direccion	Informacion
1.800	1.500		
2.160	0.360		
2.750	0.590		 <b>CRUZAR VIAS</b>
3.100	0.350		 <b>CRUZAR VIAS</b>
3.600	0.500		 <b>TOMAR POR COLECTORA</b>
<b>RALLY FUNDACION LORY BARRA 2022</b>			<b>PAG. 2</b>

Sector:	1	Tiempo: 2h10'00"	Desde: PILARÁ
Km:	83.410	Promedio : 40 KM/H	Hasta: YPF RUTA 7 KM 96
Km Total	Km Parcial	Direccion	Informacion
3.800	0.200		   <p><b>CRUZAR BAJO PUENTE Y SEGUIR POR COLECTORA A RUTA 8 S.A. DE ARECO</b></p>
4.400	0.600		 <p><b>TOMAR AUTOPISTA RUTA 8</b></p>
5.000	0.600		<p><b>ESTACION DE SERVICIO SHELL</b></p>
13.290	8.290		 <p><b>PUESTO DE PEAJE</b></p>
14.470	1.180		 <p><b>PASAR BAJO PUENTE DE RUTA 6, SEGUIR POR RUTA 8</b></p>
<b>RALLY FUNDACION LORY BARRA 2022</b>			<b>PAG. 3</b>

Sector:	1	Tiempo: 2h10'00"	Desde: PILARÁ
Km:	83.410	Promedio : 40 KM/H	Hasta: YPF RUTA 7 KM 96
Km Total	Km Parcial	Direccion	Informacion
15.310	0.840		<div style="background-color: black; color: white; padding: 5px; text-align: center;"> <b>SALIDA KM 68</b>  <b>CAP. DEL SEÑOR</b> <span style="border: 1px solid white; padding: 2px;">39</span>  </div> <b>SALIR DE AUTOPISTA A</b> <b>CAP. DEL SEÑOR</b>
15.710	0.400		<b>SEGUIR AL FRENTE A</b> <b>CAP. DEL SEÑOR</b>
16.910	1.200		 <b><u>ATENCIÓN RADAR</u></b> <b><u>MAX. 60 KM/H.</u></b>
20.000	3.090		<b>VIAS</b>
21.300	1.300		<b>VIAS</b>

Sector:	1	Tiempo: 2h10'00"	Desde: PILARÁ
Km:	83.410	Promedio : 40 KM/H	Hasta: YPF RUTA 7 KM 96
Km Total	Km Parcial	Direccion	Informacion
27.200	5.900		 EN ROTONDA A CAPILLA DEL SEÑOR
27.900	0.700		 ZONA URBANA CAPILLA DEL SEÑOR SEGUIR POR CALLE BALCARCE
28.950	1.050		 CRUZAR CALLE PELLEGRINI
29.900	0.950		 LOMADA SEGUIR POR CALLE SAN MARTIN
30.250	0.350		 <u>VIAS EN MAL ESTADO</u> LOMADAS



5

4

3

6

2

1

Barrio Cerrano

Charca Las Marias

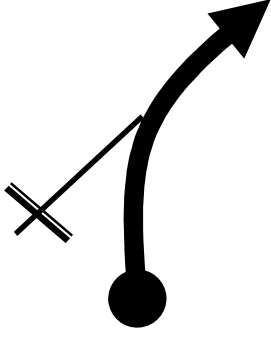
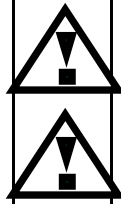
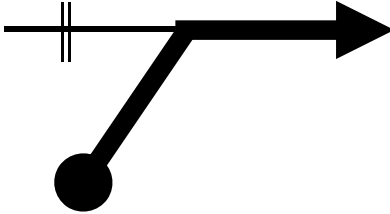
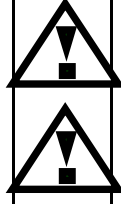
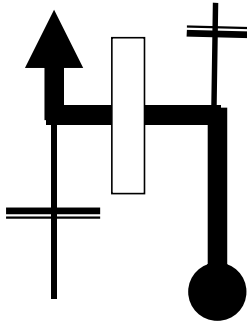




San Martín

Cha

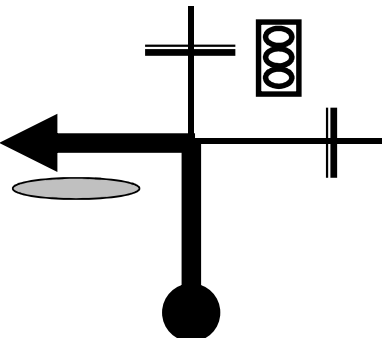
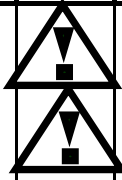
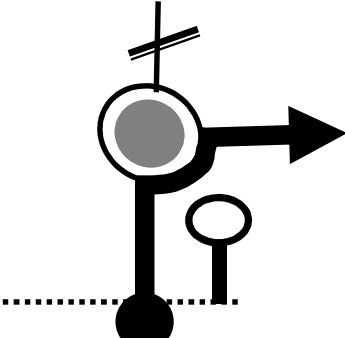
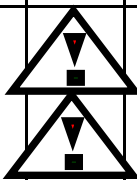




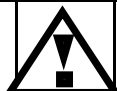

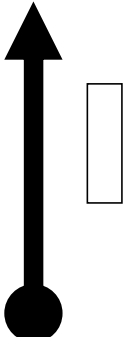



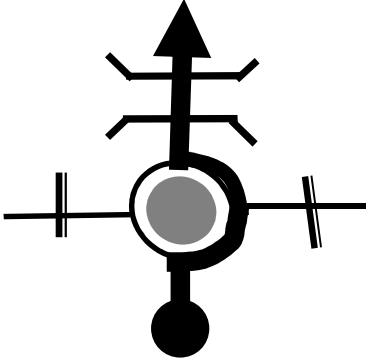
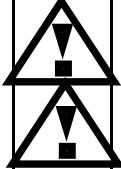
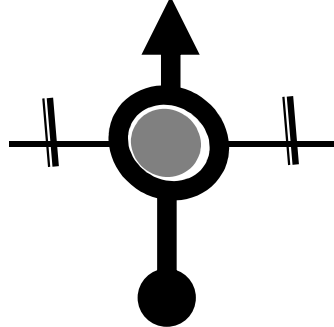

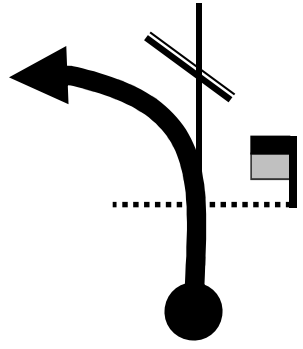

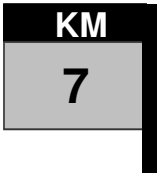
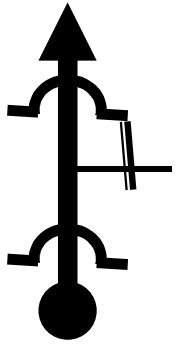



Sector:	1	Tiempo: 2h10'00"	Desde: PILARÁ
Km:	83.410	Promedio : 40 KM/H	Hasta: YPF RUTA 7 KM 96
Km Total	Km Parcial	Direccion	Informacion
30.500	0.250		INGRESAR A "EL CAPRICHIO"
30.550	0.050		LARGA P.C. N° 3
30.620	0.070		FINAL P.C. N° 3 LARGA P.C. N° 4
30.750	0.130		
30.950	0.200		

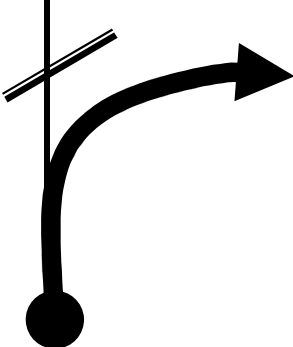



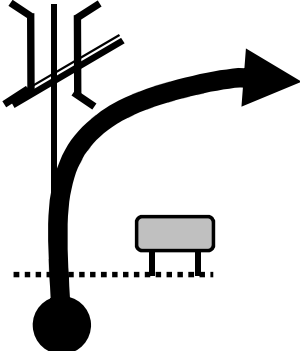






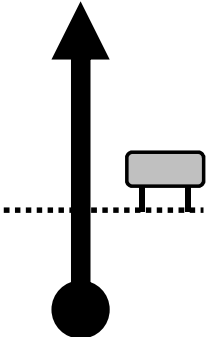
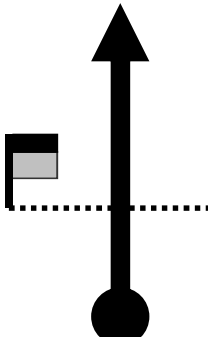
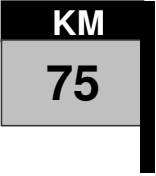
Sector:	1	Tiempo: 2h10'00"	Desde: PILARÁ
Km:	83.410	Promedio : 40 KM/H	Hasta: YPF RUTA 7 KM 96
Km Total	Km Parcial	Direccion	Informacion
31.300	0.350		FINAL P.C. N° 4 LARGA P.C. N° 5
31.350	0.050		FINAL P.C. N° 5 LARGA P.C. N° 6
31.650	0.300		
31.900	0.250		FINAL P.C. N° 6 LARGA P.C. N° 7
31.950	0.050		FINAL P.C. N° 7
<b>RALLY FUNDACION LORY BARRA 2022</b>			<b>PAG. 7</b>

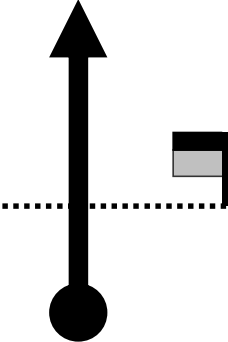

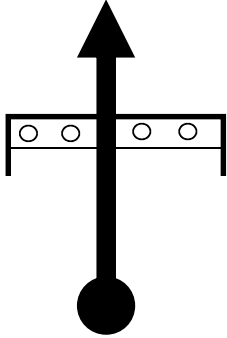

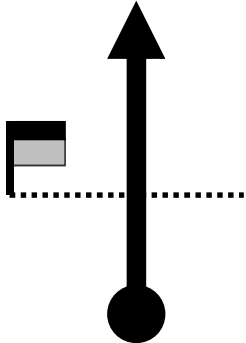
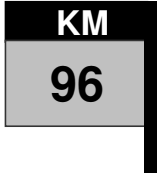
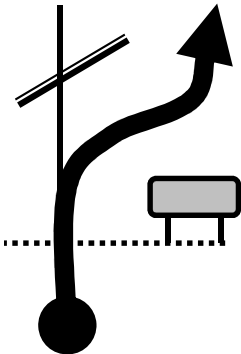




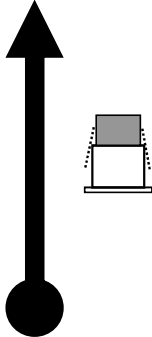
Sector:	1	Tiempo: 2h10'00"	Desde: PILARÁ
Km:	83.410	Promedio : 40 KM/H	Hasta: YPF RUTA 7 KM 96
Km Total	Km Parcial	Direccion	Informacion
32.200	0.250		
32.350	0.150		 ATENCION AUTOS DE FRENTE
32.650	0.300		SALIR DE "EL CAPRICHIO"  SEGUIR POR SAN MARTIN
32.850	0.200		 VIAS EN MAL ESTADO LOMADA
33.150	0.300		 VIAS EN MAL ESTADO LOMADA
<b>RALLY FUNDACION LORY BARRA 2022</b>			<b>PAG. 8</b>

Sector:	1	Tiempo: 2h10'00"	Desde: PILARÁ	
Km:	83.410	Promedio : 40 KM/H	Hasta: YPF RUTA 7 KM 96	
Km Total	Km Parcial	Direccion	Informacion	
33.350	0.200			SEGUIR POR SAN MARTIN
34.450	1.100			LOMOS
34.700	0.250			CUNETA EN ESQUINA
35.250	0.550			
35.500	0.250			

Sector:	1	Tiempo: 2h10'00"	Desde: PILARÁ
Km:	83.410	Promedio : 40 KM/H	Hasta: YPF RUTA 7 KM 96
Km Total	Km Parcial	Direccion	Informacion
35.650	0.130		 EN SEMAFORO A LA IZQUIERDA POR RUTA 39 A PILAR
36.150	0.500		  POR RUTA 192 A LUJAN
36.900	0.750		 VIAS
40.400	3.500		  VIAS
42.900	2.500		 ACCESO A PINARES SEGUIR AL FRENTE
<b>RALLY FUNDACION LORY BARRA 2022</b>			<b>PAG. 10</b>

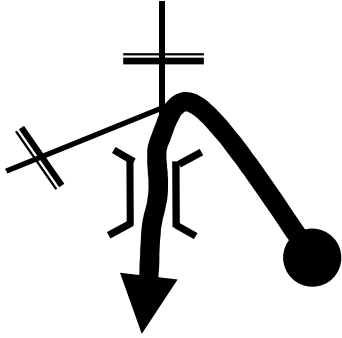

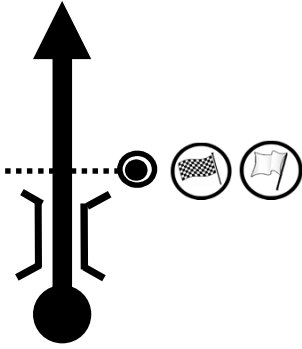
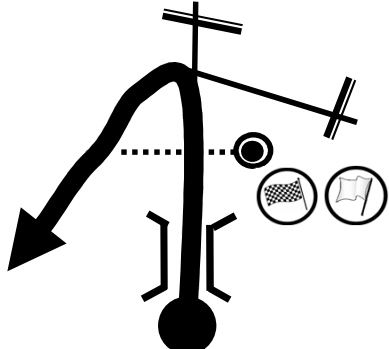
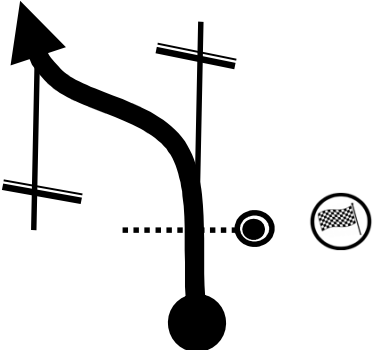


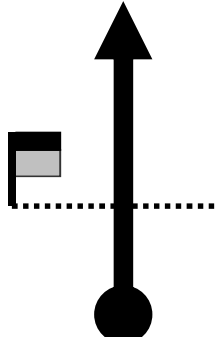
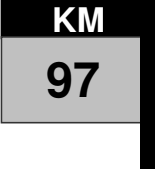
Sector:	1	Tiempo: 2h10'00"	Desde: PILARÁ
Km:	83.410	Promedio : 40 KM/H	Hasta: YPF RUTA 7 KM 96
Km Total	Km Parcial	Direccion	Informacion
45.100	2.200		 SEGUIR AL FRENTE A TORRES POR RUTA 192
45.500	0.400		 SEGUIR AL FRENTE POR RUTA 192 A LUJAN
50.400	4.900		  ACCESO A COLONIA MONTES DE OCA
51.750	1.350		 ACCESO A TORRES ZONA DE LOMADAS
59.000	7.250		 SEGUIR A LUJAN RUTA 7
<b>RALLY FUNDACION LORY BARRA 2022</b>			<b>PAG. 11</b>

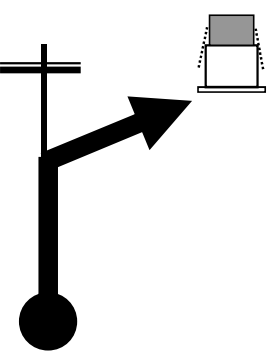



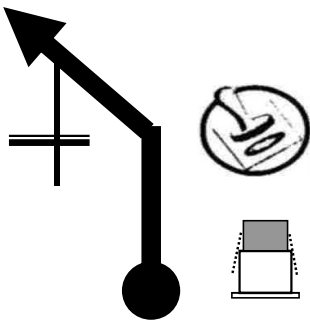
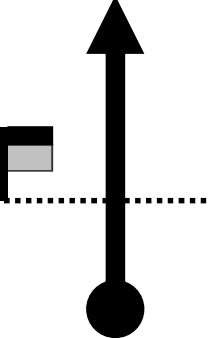
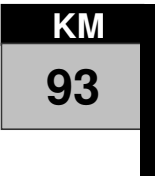
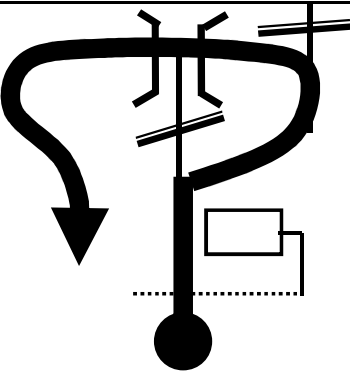
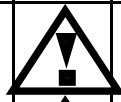
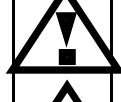
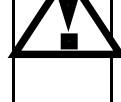
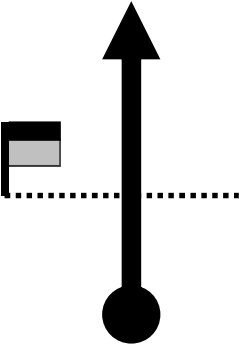
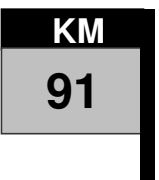
Sector:	1	Tiempo: 2h10'00"	Desde: PILARÁ
Km:	83.410	Promedio : 40 KM/H	Hasta: YPF RUTA 7 KM 96
Km Total	Km Parcial	Direccion	Informacion
61.500	2.500		 <b>SEGUIR A LUJAN RUTA 7</b>
65.200	3.700		 <b>ZONA DE LOMADAS</b>
66.800	1.600		   <b>LUJAN BUENOS AIRES S.A.DE GILES</b>    <b>TOMAR AUT. RUTA 7 A S.A.DE GILES</b>
67.900	1.100		<b>FIN ZONA URBANIZADA</b>
72.700	4.800		 <b>SOBRE RUTA 7</b>
<b>RALLY FUNDACION LORY BARRA 2022</b>			<b>PAG. 12</b>

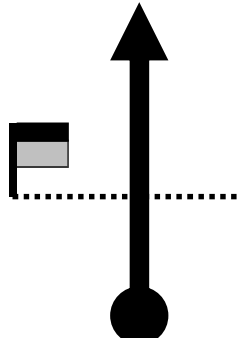
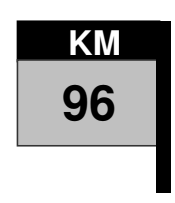

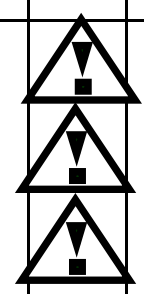
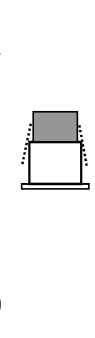
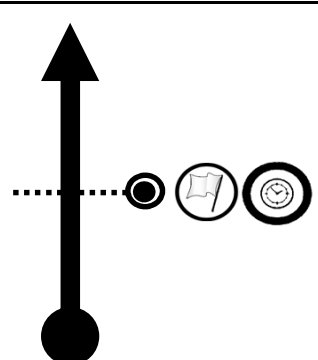
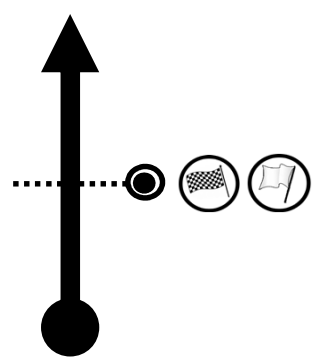
Sector:	1	Tiempo: 2h10'00"	Desde: PILARÁ
Km:	83.410	Promedio : 40 KM/H	Hasta: YPF RUTA 7 KM 96
Km Total	Km Parcial	Direccion	Informacion
82.600	9.900		 SOBRE RUTA 7
85.200	2.600		 PUESTO DE PEAJE
93.700	8.500		 SOBRE RUTA 7
94.200	0.500		    SALIR A COLECTORA
94.600	0.400		ESTACION YPF SOBRE COLECTORA
<b>RALLY FUNDACION LORY BARRA 2022</b>			<b>PAG. 13</b>



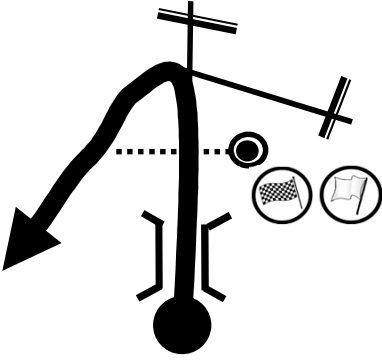
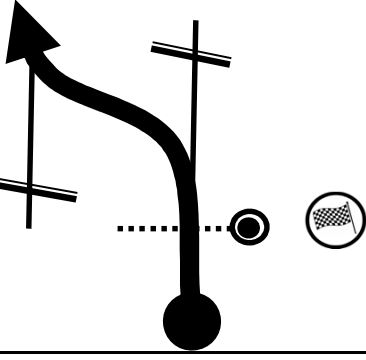
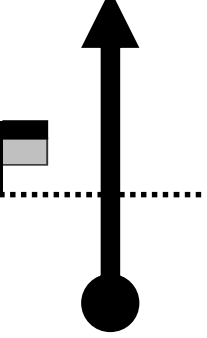
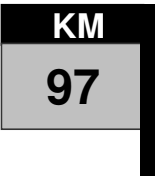
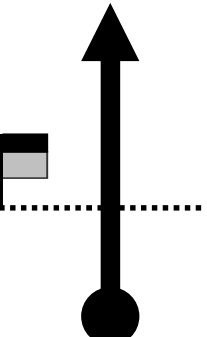
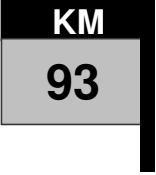
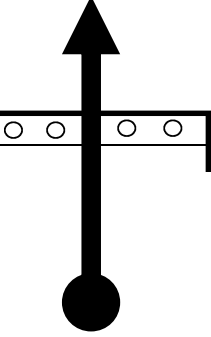

Sector:	1	Tiempo: 2h10'00"	Desde: PILARÁ
Km:	83.410	Promedio : 40 KM/H	Hasta: YPF RUTA 7 KM 96
Km Total	Km Parcial	Direccion	Informacion
95.000	0.400		LARGA P.C. N° 8
95.080	0.080		FINAL P.C. N° 8 LARGA P.C. N° 9
95.130	0.050		FINAL P.C. N° 9 LARGA P.C. N° 10
95.500	0.370		FINAL P.C. N° 10 LARGA P.C. N° 11
95.600	0.100		FINAL P.C. N° 11 LARGA P.C. N° 12

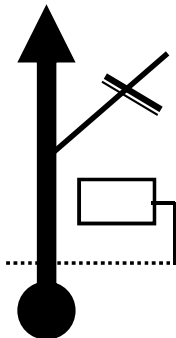
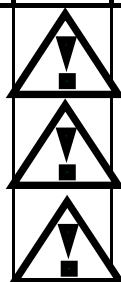

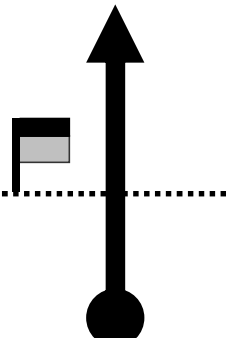
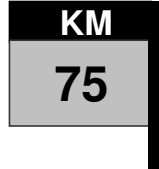


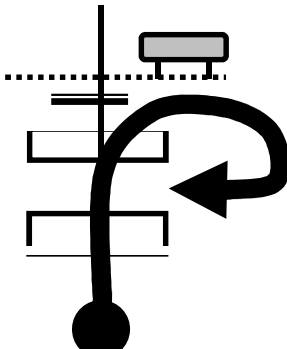
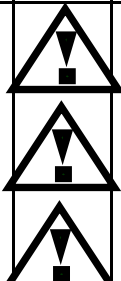

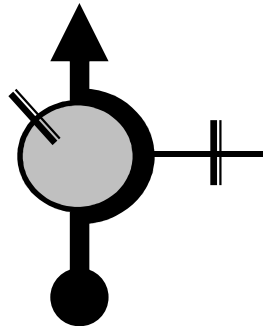

Sector:	1	Tiempo: 2h10'00"	Desde: PILARÁ
Km:	83.410	Promedio : 40 KM/H	Hasta: YPF RUTA 7 KM 96
Km Total	Km Parcial	Direccion	Informacion
95.800	0.200		 <b>CRUZAR PUENTE SOBRE RUTA 7</b>
96.100	0.300		<b>FINAL P.C. N° 12 LARGA P.C. N° 13</b>
96.150	0.050		<b>FINAL P.C. N° 13 LARGA P.C. N° 14</b>
96.450	0.300		 <b>FINAL P.C. N° 14</b>   <b>RETOMAR RUTA 7 A BUENOS AIRES</b>
97.400	0.950		 <b>SOBRE RUTA 7</b>
<b>RALLY FUNDACION LORY BARRA 2022</b>			<b>PAG. 15</b>

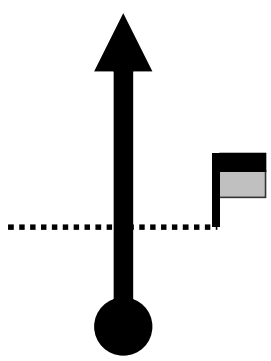
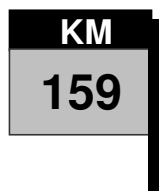
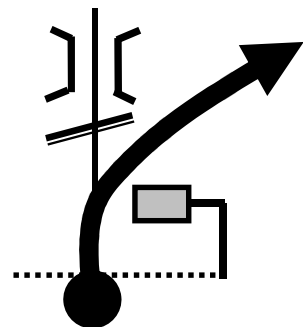
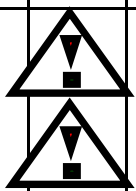
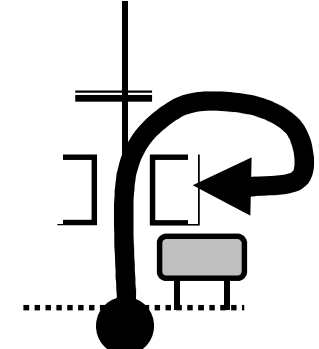
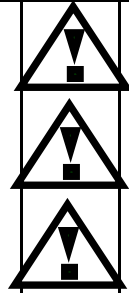
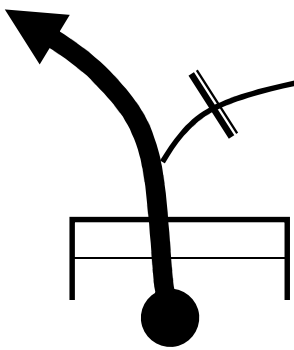

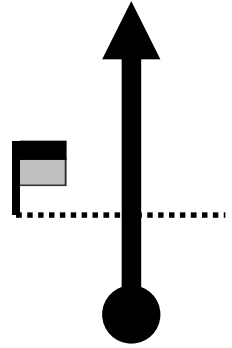
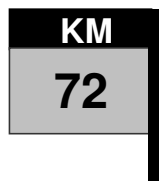
Sector:	1	Tiempo: 2h10'00"	Desde: PILARÁ
Km:	83.410	Promedio : 40 KM/H	Hasta: YPF RUTA 7 KM 96
Km Total	Km Parcial	Direccion	Informacion
98.100	0.700		   <p>ESTACION YPF NEUTRALIZA 50 MINUTOS</p>
98.410 0.000	0.310 0.000		<p>CONTROL DE SELLO N° 1 LUEGO RETOMAR RUTA 7 A BUENOS AIRES</p>
3.000	3.000		 <p>SOBRE RUTA 7</p>
4.900	1.900		   <p>SALIDA VILLA ESPIL VILLA RUIZ SALIR A LA DERECHA Y RETOMAR RUTA 7 A S.A. GILES</p>
5.760	0.860		 <p>SOBRE RUTA 7</p>
<b>RALLY FUNDACION LORY BARRA 2022</b>			<b>PAG. 16</b>

Sector:	2	Tiempo: 2h16'00"	Desde: YPF RUTA 7 KM 96
Km:	153.800	Promedio : 68 KM/H	Hasta: FUNDACION LORY BARRA
Km Total	Km Parcial	Direccion	Informacion
10.660	4.900		 <b>SOBRE RUTA 7</b>
11.160	0.500		 <b>AREA DE SERVICIOS</b> <b>SALIR A COLECTORA</b>
11.600	0.440		<b>ESTACION YPF</b> <b>SOBRE COLECTORA</b>
12.000	0.400		<b>C. HORARIO N° 1</b> <b>LARGA P.C. N° 15</b>
12.080	0.080		<b>FINAL P.C. N° 15</b> <b>LARGA P.C. N° 16</b>

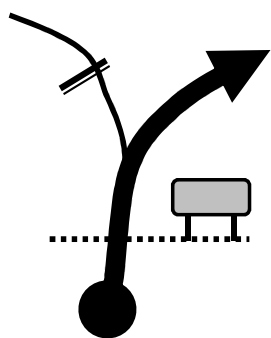


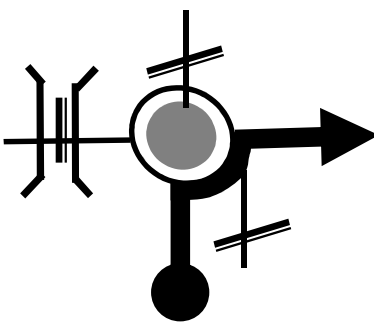

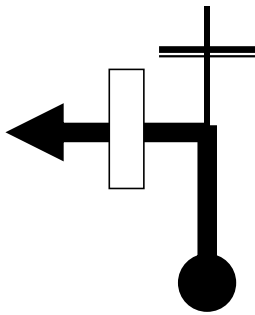

Sector:	2	Tiempo: 2h16'00"	Desde: YPF RUTA 7 KM 96
Km:	153.800	Promedio : 68 KM/H	Hasta: FUNDACION LORY BARRA
Km Total	Km Parcial	Direccion	Informacion
12.130	0.050		FINAL P.C. N° 16 LARGA P.C. N° 17
12.500	0.370		FINAL P.C. N° 17 LARGA P.C. N° 18
12.600	0.100		FINAL P.C. N° 18 LARGA P.C. N° 19
12.800	0.200		CRUZAR PUENTE SOBRE RUTA 7
13.100	0.300		FINAL P.C. N° 19 LARGA P.C. N° 20

Sector:	2	Tiempo: 2h16'00"	Desde: YPF RUTA 7 KM 96
Km:	153.800	Promedio : 68 KM/H	Hasta: FUNDACION LORY BARRA
Km Total	Km Parcial	Direccion	Informacion
13.150	0.050		FINAL P.C. N° 20 LARGA P.C. N° 21
13.450	0.300		FINAL P.C. N° 21  RETOMAR RUTA 7 A BUENOS AIRES
14.400	0.950		  SOBRE RUTA 7
18.400	4.000		  SOBRE RUTA 7
23.870	5.470		  PUESTO DE PEAJE
<b>RALLY FUNDACION LORY BARRA 2022</b>			<b>PAG. 19</b>


Sector:	2	Tiempo: 2h16'00"	Desde: YPF RUTA 7 KM 96
Km:	153.800	Promedio : 68 KM/H	Hasta: FUNDACION LORY BARRA
Km Total	Km Parcial	Direccion	Informacion
36.640	10.770		  <p>SEGUIR POR RUTA 7</p>
38.100	1.460		 <p>SOBRE RUTA 7</p>
39.200	1.100		 <p>SEGUIR POR RUTA 7</p>
52.000	12.800		  <p>POR RUTA 6 A LUJAN</p>
54.150	2.150		 <p>ROTONDA RUTA 34</p> <p>SEGUIR AL FRENTE POR RUTA 6 A CAMPANA</p>
<b>RALLY FUNDACION LORY BARRA 2022</b>			<b>PAG. 20</b>

Sector:	2	Tiempo: 2h16'00"	Desde: YPF RUTA 7 KM 96
Km:	153.800	Promedio : 68 KM/H	Hasta: FUNDACION LORY BARRA
Km Total	Km Parcial	Direccion	Informacion
57.750	3.600		 <b>ATENCION RADARES</b> <b>MAXIMA 100 KH/H</b>
64.350	6.600		 <b>CAMPANA</b> <b>ZARATE</b> ↓ <b>TOMAR A LA DERECHA</b> <b>A CAMPANA</b>
74.050	9.700		 <b>LOS CARDALES</b> ↑ <b>RUTA 8</b> ↘ <b>PERGAMINO</b> ↘  <b>POR RUTA 8</b> <b>A PERGAMINO</b>
75.150	1.100		 <b>SALIDA KM 68</b> <b>CAP. DEL SEÑOR</b> 39 ↘  <b>SEGUIR POR RUTA 8</b>
79.070	3.920		
<b>RALLY FUNDACION LORY BARRA 2022</b>			<b>PAG. 21</b>



Sector:	2	Tiempo: 2h16'00"	Desde: YPF RUTA 7 KM 96
Km:	153.800	Promedio : 68 KM/H	Hasta: FUNDACION LORY BARRA
Km Total	Km Parcial	Direccion	Informacion
83.000	3.930		 <div style="background-color: black; color: white; padding: 5px; text-align: center;"> <b>SALIDA RUTA 192 PARADA ROBLES CAPILLA SEÑOR LUJAN</b>  </div> <b>SALIR A CAPILLA DEL SEÑOR</b>
83.550	0.550		 <b>SEGUIR A CAPILLA DEL SEÑOR</b>
85.850	2.300		 <b>ENTRAR EN " PINARES "</b>

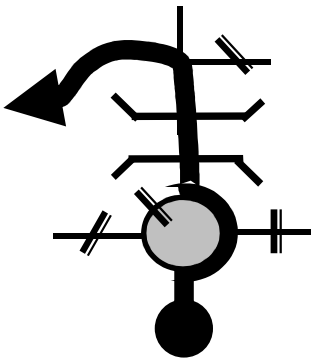
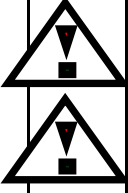
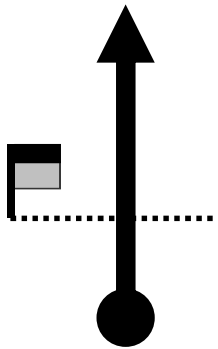
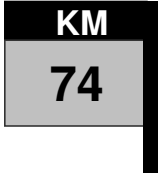
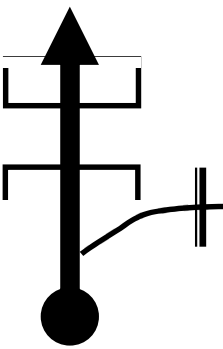

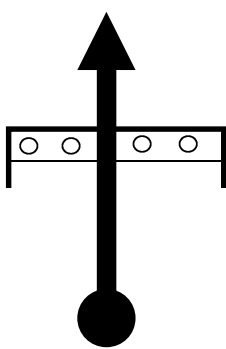

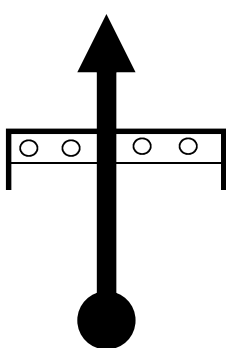
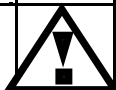
Sector:	2	Tiempo: 2h16'00"	Desde: YPF RUTA 7 KM 96
Km:	153.800	Promedio : 68 KM/H	Hasta: FUNDACION LORY BARRA
Km Total	Km Parcial	Direccion	Informacion


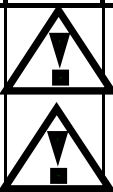

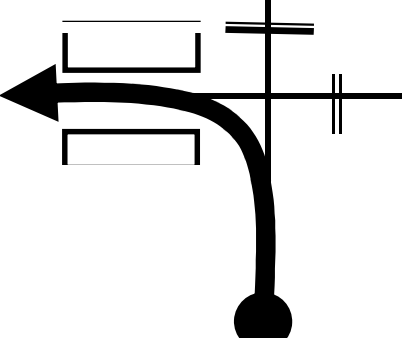
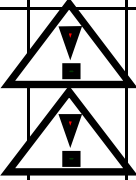
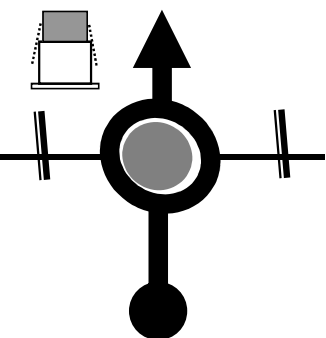
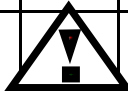
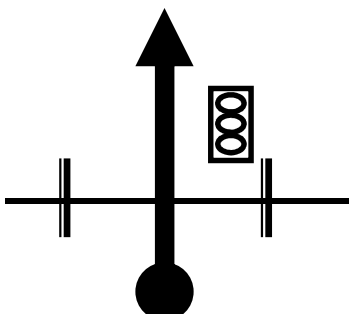
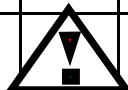
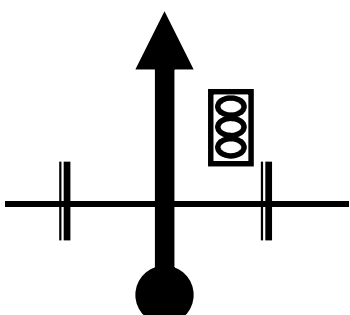
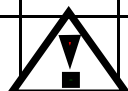


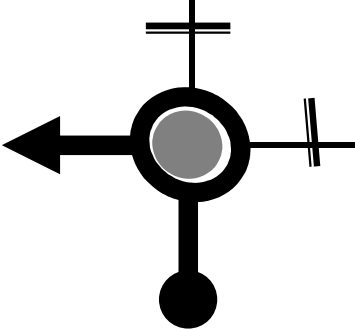
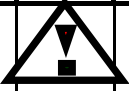

Sector:	2	Tiempo: 2h16'00"	Desde: YPF RUTA 7 KM 96
Km:	153.800	Promedio : 68 KM/H	Hasta: FUNDACION LORY BARRA
Km Total	Km Parcial	Direccion	Informacion
86.240	0.390		LARGA P.C. N° 22
86.340	0.100		FINAL P.C. N° 22 LARGA P.C. N° 23
86.480	0.140		
86.560	0.080		
86.650	0.090		FINAL P.C. N° 23 LARGA P.C. N° 24

Sector:	2	Tiempo: 2h16'00"	Desde: YPF RUTA 7 KM 96
Km:	153.800	Promedio : 68 KM/H	Hasta: FUNDACION LORY BARRA
Km Total	Km Parcial	Direccion	Informacion
86.720	0.070		FINAL P.C. N° 24 LARGA P.C. N° 25
86.860	0.140		
86.970	0.110		FINAL P.C. N° 25 LARGA P.C. N° 26
87.060	0.090		FINAL P.C. N° 26 LARGA P.C. N° 27
87.200	0.140		

Sector:	2	Tiempo: 2h16'00"	Desde: YPF RUTA 7 KM 96
Km:	153.800	Promedio : 68 KM/H	Hasta: FUNDACION LORY BARRA
Km Total	Km Parcial	Direccion	Informacion
87.320	0.120		
87.390	0.070		FINAL P.C. N° 27 LARGA P.C. N° 28
87.460	0.070		FINAL P.C. N° 28
87.600	0.140		 PASAR GUARDIA
87.720	0.120		 <u>PRECAUCION</u> TOMAR RUTA 192
<b>RALLY FUNDACION LORY BARRA 2022</b>			<b>PAG. 26</b>

Sector:	2	Tiempo: 2h16'00"	Desde: YPF RUTA 7 KM 96
Km:	153.800	Promedio : 68 KM/H	Hasta: FUNDACION LORY BARRA
Km Total	Km Parcial	Direccion	Informacion
89.900	2.180		 <p>PASAR BAJO PUENTE Y TOMAR A LA IZQUIERDA POR RUTA 8 A BS.AS.</p>
93.300	3.400		
100.000	6.700		 <p>PASAR BAJO PUENTE DE RUTA 6, SEGUIR POR RUTA 8</p>
101.200	1.200		 <p>PUESTO DE PEAJE</p>
132.400	31.200		 <p>PUESTO DE PEAJE</p>
<b>RALLY FUNDACION LORY BARRA 2022</b>			<b>PAG. 27</b>

Sector:	2	Tiempo: 2h16'00"	Desde: YPF RUTA 7 KM 96
Km:	153.800	Promedio : 68 KM/H	Hasta: FUNDACION LORY BARRA
Km Total	Km Parcial	Direccion	Informacion
146.900	14.500		 
147.500	0.600		 <p>CRUZAR PANAMERICANA Y SEGUIR POR AV. MARQUEZ</p>
150.500	3.000		 <p>SEGUIR POR MARQUEZ</p>
152.200	1.700		 <p>CRUZAR SANTA FE PASAR BAJO TUNEL</p>
152.850	0.650		 <p>CRUZAR LIBERTADOR</p>
<b>RALLY FUNDACION LORY BARRA 2022</b>			<b>PAG. 28</b>

Sector:	2	Tiempo: 2h16'00"	Desde: YPF RUTA 7 KM 96
Km:	153.800	Promedio : 68 KM/H	Hasta: FUNDACION LORY BARRA
Km Total	Km Parcial	Direccion	Informacion
153.600	0.750		 POR AV. FOMENTISTA
153.800	0.200		<u>CONTROL DE SELLO N° 2</u> <u>FRENTE A FUNDACION "LORY BARRA"</u>